






Vehicle Tracking and Driver Safety Monitoring Devices

	VT1 	GO9 
Software Application Utilized	Geoforce Platform	My Geotab Platform
Standard vehicle tracking, mapping, and stop reporting	Yes	Yes
Speeding and idle reporting and alerting	Yes	Yes
Rules, email alerts, and notifications	Yes	Yes
Safety Events / Driver Metrics (speeding, harsh braking, etc.)	Yes	Yes
View vehicles and equipment on the same application	Yes	Yes, with Geoforce platform integration (GT0 and GT1 devices only)
Extensive Oilfield-specific GIS map/data layers	Yes	Yes, with Geoforce platform integration
Service Verification	Yes	Yes, with Geoforce platform integration
Device Installation	Plug and Play	Plug and Play
Engine Diagnostic Data	No	Yes
Automated IFTA Reporting	Not automatically submitted, but can provide state by state mileage data for submission	Yes
Hours of Service / Vehicle Inspection Reports	No	Yes – requires additional hardware and software upgrade
Integrated Video Telematics	No	Yes – Surfsight Dashcam  Proactive risk detection & alerting, Trip-level and event-based video capture, Dual-facing capability for validation of telematics reporting, Driver safety dashboards and scorecards

